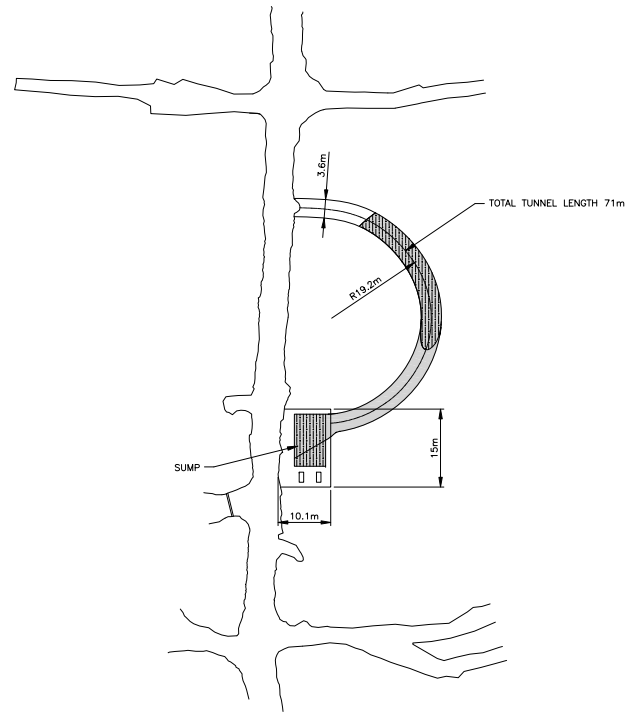
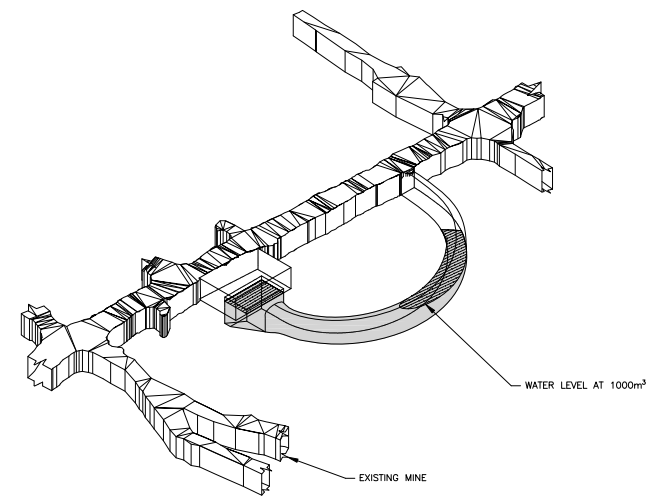


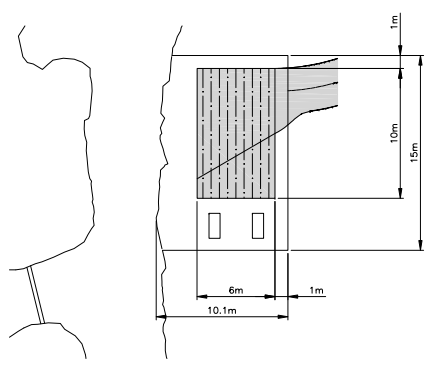
LOCATION PLAN
SCALE 1:10000



PLAN OF WATER CATCHMENT TUNNEL AND SUMP
SCALE 1:500



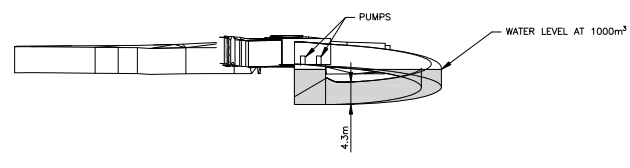
SOUTH EAST ISOMETRIC VIEW OF WATER CATCHMENT TUNNEL AND SUMP



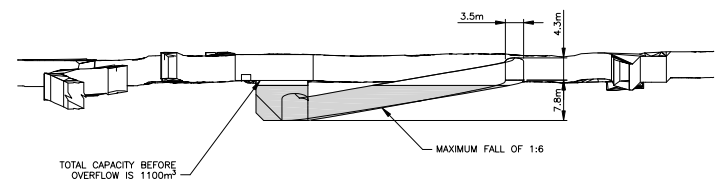
PLAN OF WATER CATCHMENT SUMP
SCALE 1:200



NORTH VIEW OF WATER CATCHMENT SUMP
SCALE 1:200



NORTH VIEW OF WATER CATCHMENT TUNNEL AND SUMP
SCALE 1:500



WEST VIEW OF WATER CATCHMENT TUNNEL AND SUMP
SCALE 1:500

-NOT FOR CONSTRUCTION-

SOME ELEMENTS OF MINE
DETAIL NOT SHOWN ON PLAN.

ANGUS AND ROSS PLC NALUNAQ GOLD MINE

CLIENT: ANGUS AND ROSS PLC
CLIENT DWG NO:



THIS DRAWING HAS BEEN PREPARED BY GOLDNER PASTE TECHNOLOGY (EUROPE) LTD. FOR USE SOLELY BY THE CLIENT AND THE FACILITY NAMED IN THE TITLE BLOCK AND SHALL NOT BE USED FOR ANY OTHER PURPOSE OR FURNISHED TO ANY OTHER PARTY WITHOUT THE CONSENT OF GOLDNER PASTE TECHNOLOGY (EUROPE) LTD.

TITLE
ANGUS AND ROSS PLC
NALUNAQ GOLD MINE
GENREL ARRANGEMENT
WATER HANDLING SYSTEM

SCALE	PROJECT NO.	AREA	DISC.	DRAWING NO.	REVISION
1:500	09-1901-0012	WM	L	003	A

DWG NO.	REFERENCES	NO.	DATE	REVISIONS	BY:	CHK.	LEAD DISC.	LEAD ENR.	CLIENT	NO.	DATE	ISSUED FOR REVIEW	REVISIONS	BY:	CHK.	LEAD DISC.	LEAD ENR.	CLIENT	NO.	DATE	ISSUED FOR REVIEW	REVISIONS	BY:	CHK.	LEAD DISC.	LEAD ENR.	CLIENT	NO.	DATE	ISSUED FOR REVIEW	REVISIONS	
										A	01JUN09	ISSUED FOR REVIEW		B.H.	S.W.	S.W.	N.S.															

DESIGN:	DRAWN:	CHECKED:	APPROVED PROJ. MGR.	APPROVED CLIENT	NAME	INIT.	DATE
S. WILSON	B. HAMPSHIRE	N. SLADE	N. SLADE				